



2025 COUNT DISTRIBUTION (BY REGION + COUNTY)



SOUTHWEST REGION TOTALS

UNSHeltered PERSONS 4

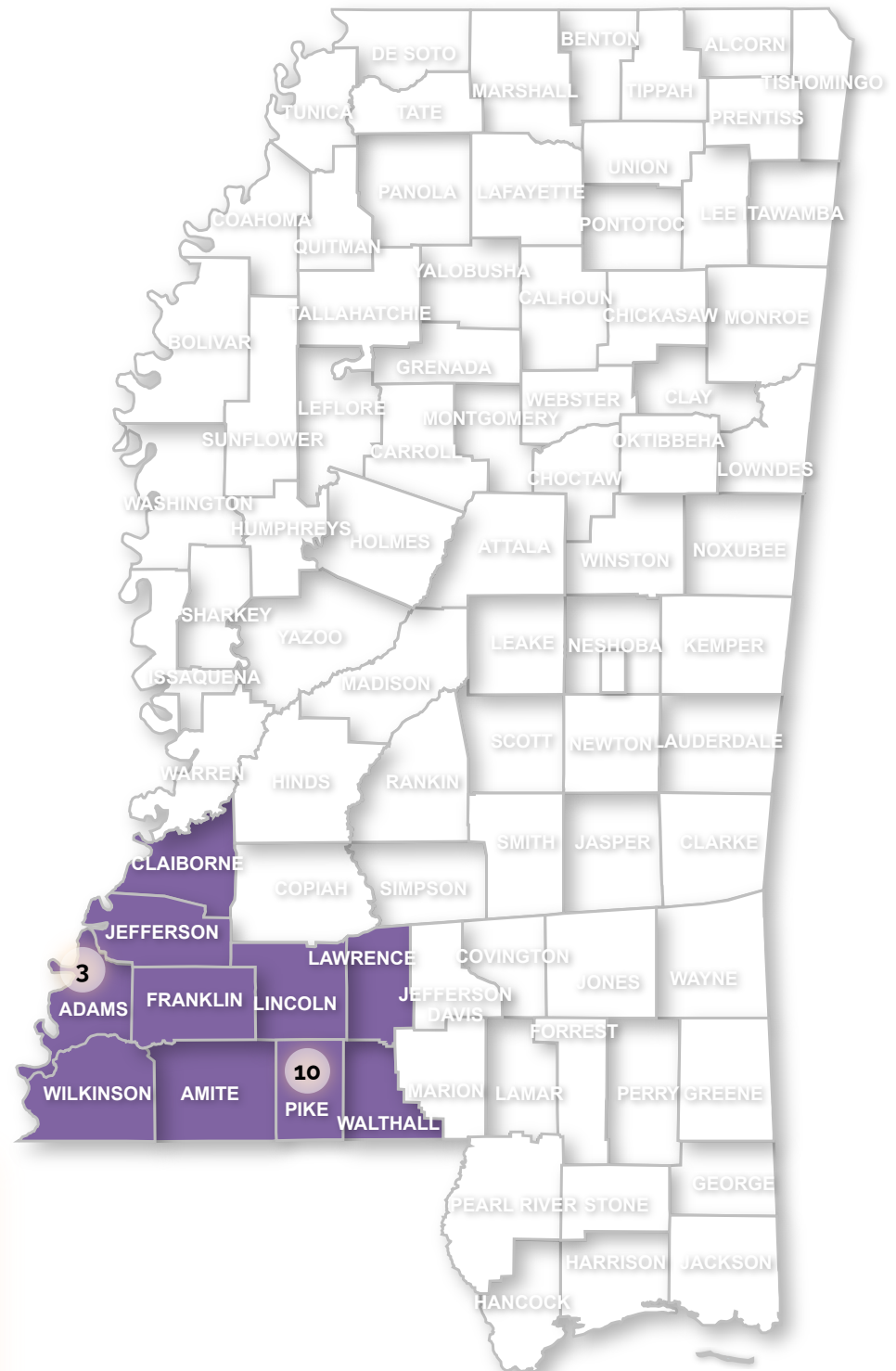
Sheltered PERSONS 9

TOTAL HOMELESS PERSONS 13

REGIONAL NOTES + TRENDS

2024 REGIONAL TOTAL: 44
2025 REGIONAL TOTAL: 13

SOUTHWEST REGION ACCOUNTS FOR 9.3% OF THE
2025 PIT COUNT.



MAP KEY

(25) = number of persons counted (sheltered + unsheltered)

HUD defines sheltered homeless persons as adults, children and unaccompanied youth who on the night of the Count, are living in shelters for the homeless.

An unsheltered person resides in a place not meant for human habitation, such as cars, parks, sidewalks, abandoned buildings (on the street).



MISSISSIPPI
BALANCE OF STATE
CONTINUUM OF CARE

msbos.org/pit



2025 COUNT DISTRIBUTION (BY REGION + COUNTY)



SOUTHEAST REGION TOTALS

UNSHelterED PERSONS 101

SHELTERED PERSONS 75

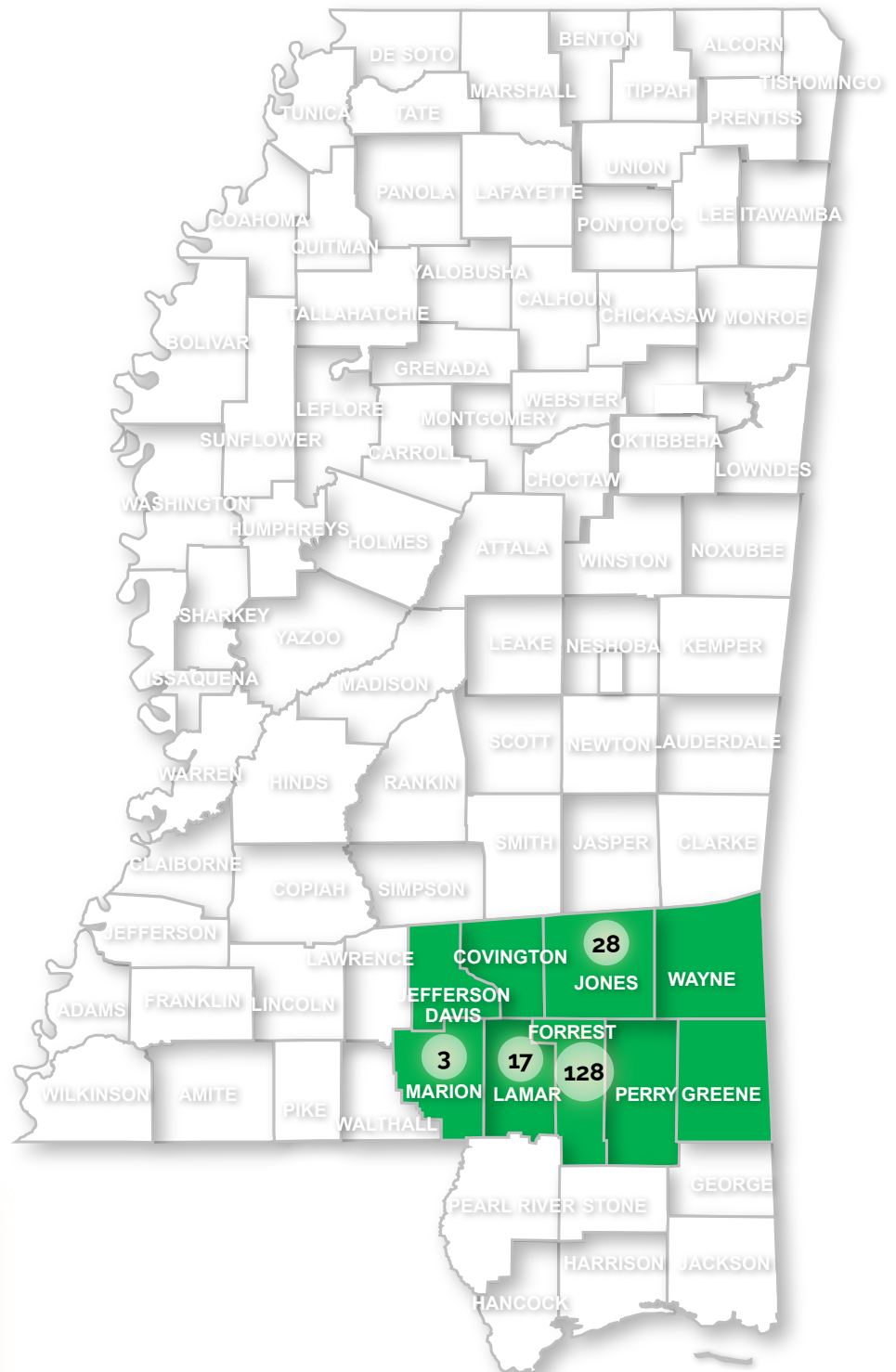
TOTAL HOMELESS PERSONS 176

REGIONAL NOTES + TRENDS

HATTIESBURG IS THE MOST HOMELESS-POPULATED CITY IN THE BoS. (30% OF THE PIT COUNT)

2024 REGIONAL TOTAL: 184
2025 REGIONAL TOTAL: 176

SOUTHEAST REGION: ACCOUNTS FOR ~37% OF THE 2025 PIT COUNT.



MAP KEY

(25) = number of persons counted (sheltered + unsheltered)

HUD defines sheltered homeless persons as adults, children and unaccompanied youth who on the night of the Count, are living in shelters for the homeless.

An unsheltered person resides in a place not meant for human habitation, such as cars, parks, sidewalks, abandoned buildings (on the street).



MISSISSIPPI
BALANCE OF STATE
CONTINUUM OF CARE

msbos.org/pit

2025 COUNT DISTRIBUTION (BY REGION + COUNTY)

EAST CENTRAL REGION TOTALS

UNSHELTERED PERSONS **59**

SHELTERED PERSONS **23**

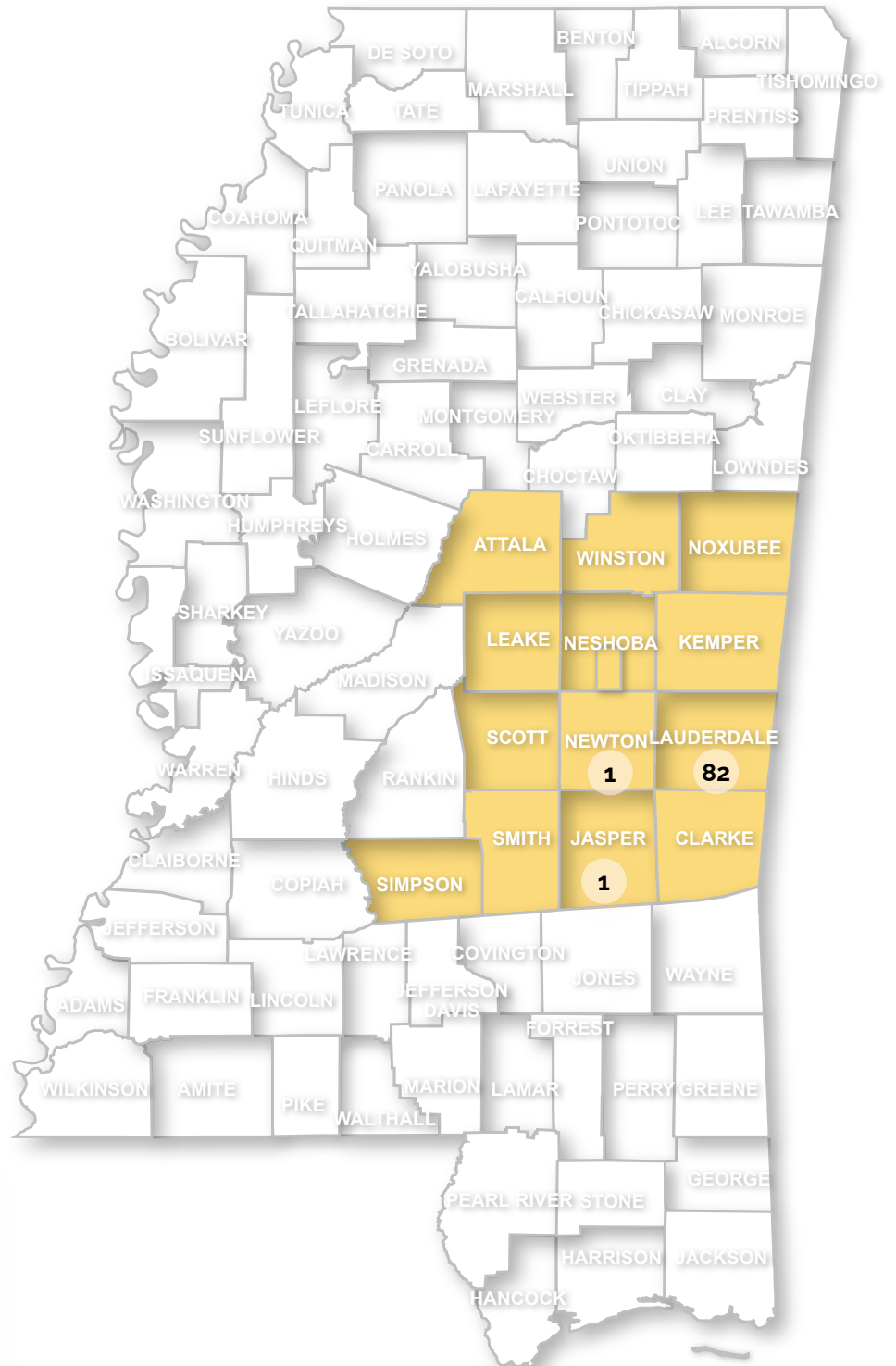
TOTAL HOMELESS PERSONS **82**

REGIONAL NOTES + TRENDS

MERIDIAN IS THE 2ND MOST HOMELESS-POPULATED CITY IN THE BoS. (17.6% OF THE PIT COUNT)

2024 REGIONAL TOTAL: 88
2025 REGIONAL TOTAL: 82

EAST CENTRAL REGION: ACCOUNTS FOR ~17% OF THE 2025 PIT COUNT.



MAP KEY

(25) = number of persons counted (sheltered + unsheltered)

HUD defines sheltered homeless persons as adults, children and unaccompanied youth who on the night of the Count, are living in shelters for the homeless.

An unsheltered person resides in a place not meant for human habitation, such as cars, parks, sidewalks, abandoned buildings (on the street).



2025 COUNT DISTRIBUTION (BY REGION + COUNTY)

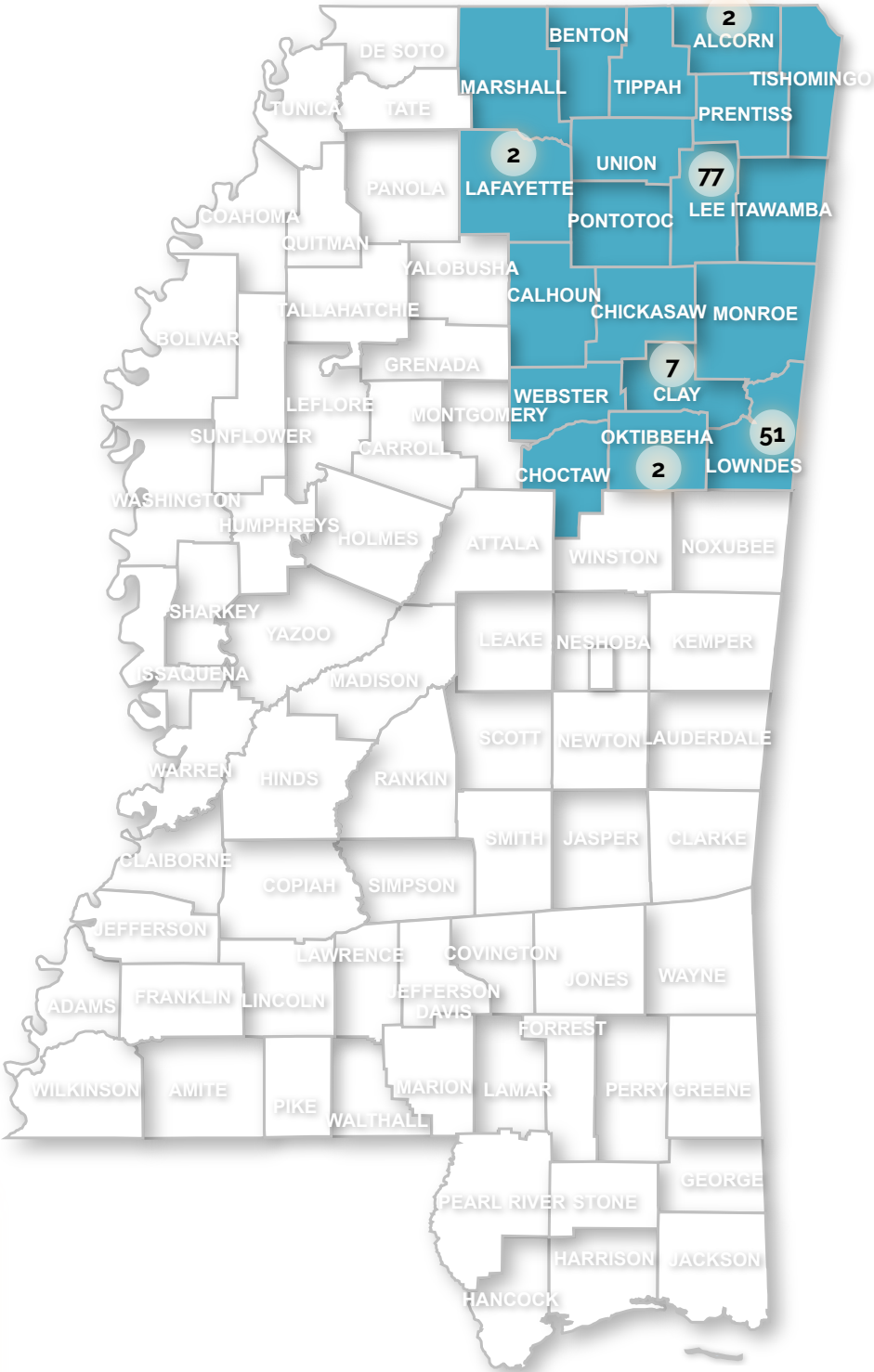


NORTHEAST REGION TOTALS

UNSHELTERED PERSONS	48
SHELTERED PERSONS	93
TOTAL HOMELESS PERSONS	141

REGIONAL NOTES + TRENDS

- TUPELO IS THE 3RD MOST HOMELESS-POPULATED CITY IN THE BoS. (13.6% OF THE PIT COUNT)
- 2024 REGIONAL TOTAL: 91
2025 REGIONAL TOTAL: 141
- NORTHEAST REGION: ACCOUNTS FOR ~29% OF THE 2025 PIT COUNT.



MAP KEY

(25) = number of persons counted (sheltered + unsheltered)

HUD defines **sheltered homeless persons** as adults, children and unaccompanied youth who on the night of the Count, are living in shelters for the homeless.

An **unsheltered person** resides in a place not meant for human habitation, such as cars, parks, sidewalks, abandoned buildings (on the street).



MISSISSIPPI
BALANCE OF STATE
CONTINUUM OF CARE

msbos.org/pit



2025 COUNT DISTRIBUTION (BY REGION + COUNTY)

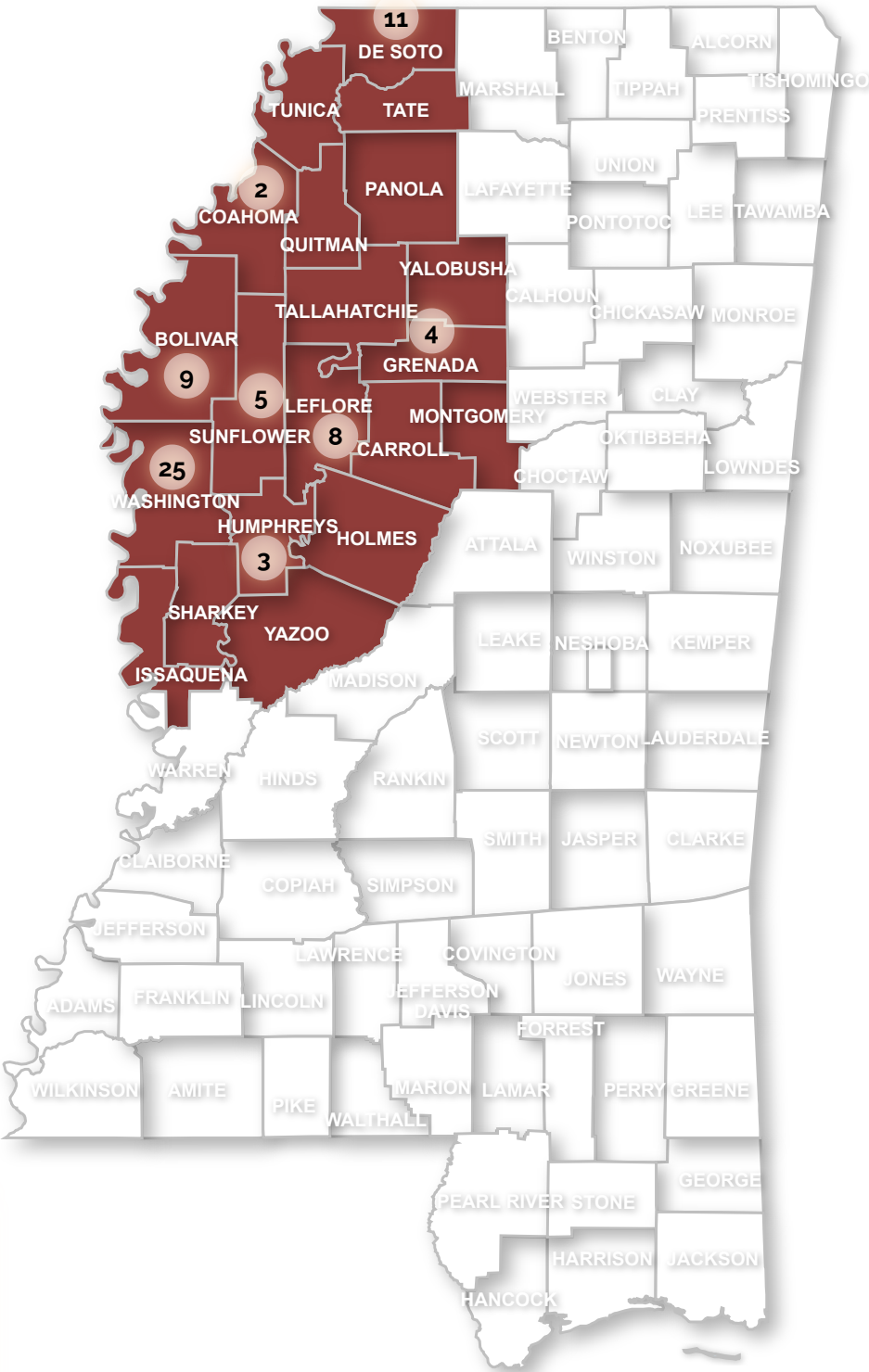


MS DELTA REGION TOTALS



REGIONAL NOTES + TRENDS

- MOST HOMELESS-POPULATED CITY IN THE DELTA REGION: CLEVELAND. (5% OF THE PIT COUNT)
- 2024 REGIONAL TOTAL: 63
2025 REGIONAL TOTAL: 67
- DELTA REGION: ACCOUNTS FOR ~14% OF THE 2024 PIT COUNT.



MAP KEY

(25) = number of persons counted (sheltered + unsheltered)

HUD defines **sheltered homeless persons** as adults, children and unaccompanied youth who on the night of the Count, are living in shelters for the homeless.

An **unsheltered person** resides in a place not meant for human habitation, such as cars, parks, sidewalks, abandoned buildings (on the street).

